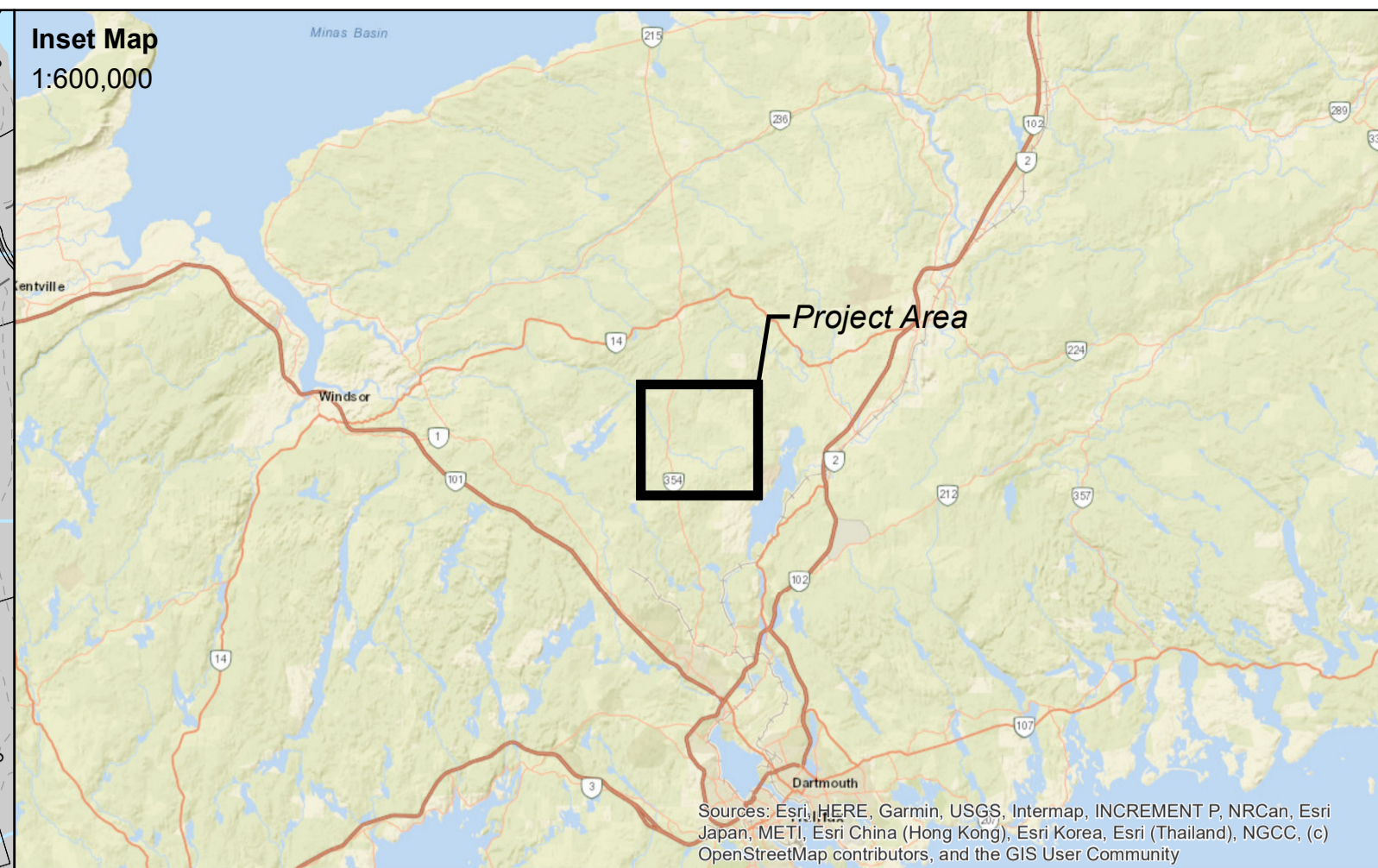


**Inset Map**

1:600,000



Sources: Esri, HERE, Garmin, USGS, Intermap, INCREMENT P, NRCan, Esri Japan, METI, Esri China (Hong Kong), Esri Korea, Esri (Thailand), NGCC, (c) OpenStreetMap contributors, and the GIS User Community

# Red Spruce

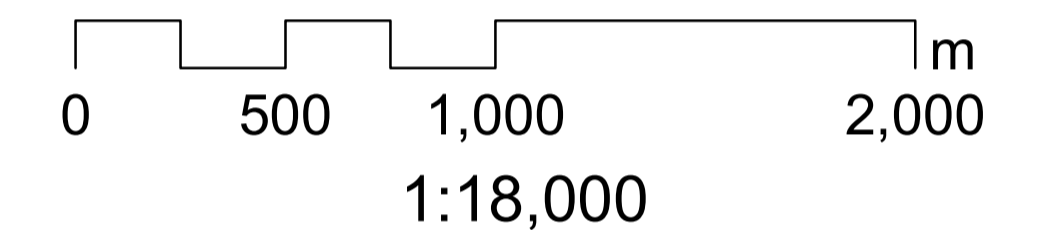

## Proposed Wind Energy Project

### Site Plan

East of Beaver Bank Road  
North Beaver Bank, Hants County, Nova Scotia

North

Scale



Legend

- |  |                         |  |                         |
|--|-------------------------|--|-------------------------|
|  | Generation Facility     |  | Watercourse             |
|  | Occupied Buildings      |  | Waterbody               |
|  | Transmission Lines      |  | Wetland                 |
|  | Contours (5m Intervals) |  | Parks & Protected Areas |
|  | Gravel Road             |  | Project Parcels         |
|  | Local Roads             |  | All Other Parcels       |

#### Configuration A

Notes:  
All distances measured to the centre of the proposed turbine base.  
Boundaries and dimensions subject to survey.  
Contour Interval: 5 metres

Drawn By:  
**B HANIFEN**

Coordinate System: NAD 1983 UTM Zone 20N  
Projection: Transverse Mercator  
Datum: North American 1983

Site Plan Data Sources:  
Base features produced under license with the Government of Nova Scotia. Additional crown land road features obtained from the Department of Natural Resources and redistributed on a confidential basis.

